

---

# **TULP EN WINDMOLEN RUN IN SOUTH EAST NORTHUMBERLAND**

**SATURDAY 28TH SEPTEMBER 2013**


---



①

**START AT THE RANCH CAR PARK  
A193 BLYTH  
BETWEEN BLYTH & SEATON SLUICE  
SET TRIP TO 0 AT CAR PARK EXIT  
TURN CAREFULLY RIGHT ONTO A193**

**@ 1 MILE**



**TOWN CENTRE  
QUAYSIDE  
BEACH**

**@ 2 MILE / SPEED CAMERA AND CHECK  
THE ACCURACY OF THE TRIP METER**

**@ 2.3 MILE**



**NAREC TECH PARK**

**@ 2.4 MILE**



**NO SIGN POST**

**@ 2.6 MILE**



**NO SIGN POST**

**@ 2.7 MILE**



**NO SIGN POST**

**@ 2.9 MILE**



**NO SIGN POST**

**@ 3.0 MILE**



**TRAFFIC LIGHTS**


**@3.1 MILE PASS THE BUFFALO CENTRE**

**@3.2 MILE**  **NO SIGN POST**

**@3.5 MILE**  **NO SIGN POST**

**@3.6 MILE**  **BEDLINGTON / A193**

**@4.4 MILE PASS THE WINDMILL INN**

**@4.6 MILE**  **DOUBLE TRAFFIC LIGHTS**

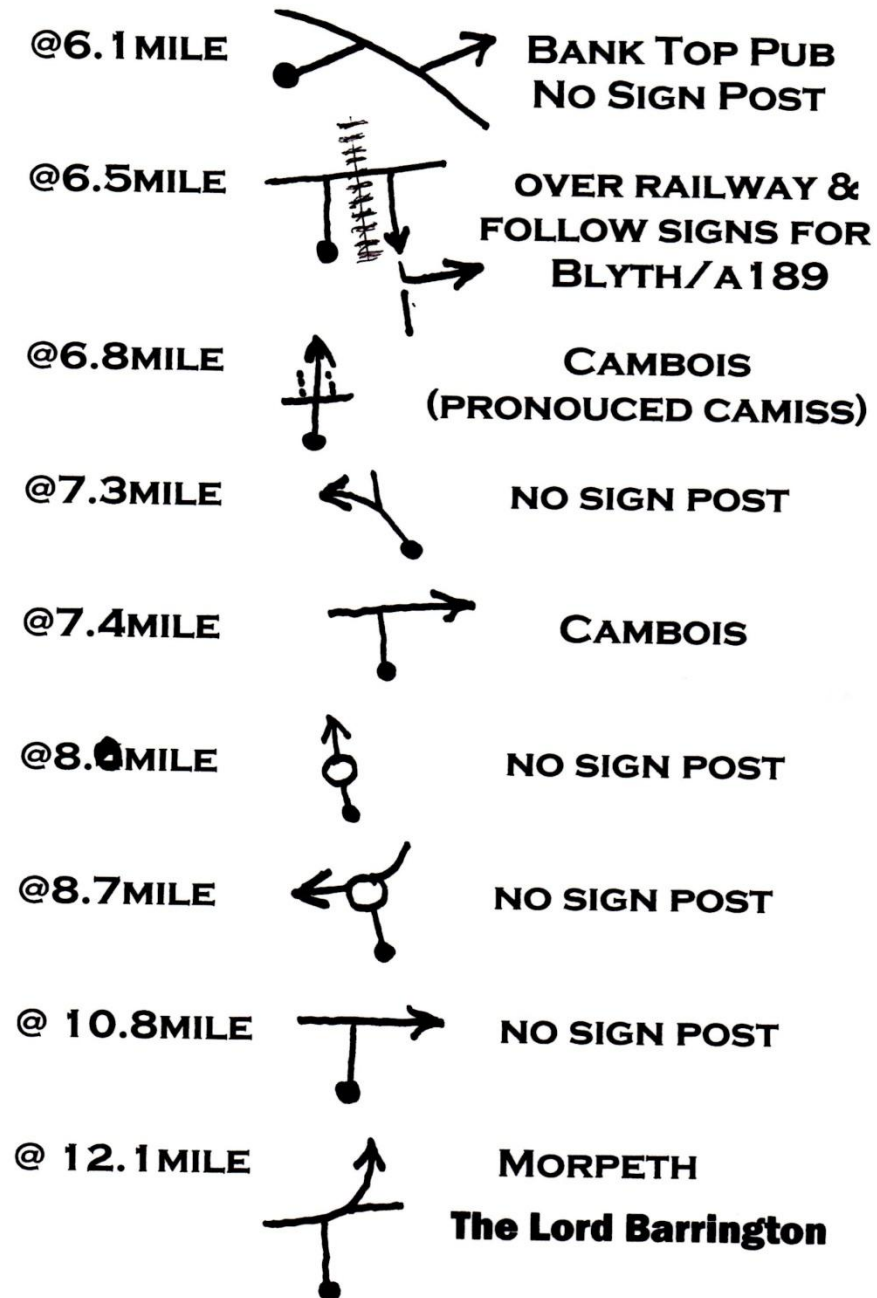
**@5.0 MILE**  **ASDA**

**@5.1 MILE**  **BEDLINGTON / A193**

**@5.3 MILE**  **NO SIGN POST  
EASY TO MISS**

**@5.9 MILE CAUTION, NARROW BRIDGE**

(3)



4

@12.2MILE  NO SIGN POST


@12.8MILE  NO SIGN POST

@13.0MILE  B1334/  
NEWBIGGIN

@13.2MILE  B1334/  
NEWBIGGIN










@13.5MILE  B1334/  
NEWBIGGIN

@13.6MILE  B1334/  
NEWBIGGIN

@14.3MILE  B1334/  
NEWBIGGIN

@15.6MILE  A197 ASHINGTON

5

@16.7MILE		LYNEMOUTH
@18.2MILE		NO SIGN POST
@18.3MILE		CRESSWELL
@20.8MILE		ICE CREAM SHOP IN CRESSWELL
@22.8MILE		NO SIGN POST DRURIDGE BAY
@24.3MILE		ESHOTT
@25.9MILE		NO SIGN POST
@27.1MILE		ACKLINGTON
@27.4MILE		AMBLE

**WARNING THIS ROAD WILL BE CLOSED**

6

FROM 2200HRS SATURDAY 28TH SEPT  
UNTIL 0800HRS SUNDAY 29TH SEPT

@30.4MILE  NO SIGN POST

IT IS ADVISABLE NOT TO PICK UP  
HITCH-HIKERS IN THIS AREA AS THEY  
COULD BE ESCAPED CONVICTS

@31.4MILE  ACKLINGTON

@32.2MILE PASS THE RAILWAY INN

@34.0MILE  NO SIGN POST  
20MPH SPEED  
LIMIT

@36.0MILE  NO SIGN POST

@36.3MILE  NO SIGN POST

@38.0MILE  MORPETH

@38.3MILE  MORPETH  
B1337



7

@39.2MILE



ULGHAM GRANGE  
WARNING THIS SIGN  
IS WELL HIDDEN IN  
THE BUSHES

@40.0MILE



NO SIGN POST

@40.8MILE



NO SIGN POST

@41.4MILE



ASHINGTON  
A1068

@42.3MILE



ASHINGTON  
A1068

@43.2MILE



NEWCASTLE  
A189

@45.0MILE




NEWCASTLE  
A189

@45.2MILE



NEWCASTLE  
A189





9

54.6MILE

FINISH  
PARK ON THE  
GRASS AS  
INSTRUCTED

