

route out

At Vallum Cafe Exit set trip to zero.

total miles

2

turn left



23. 0

straight on at roundabout



3.7 3.7

for part of this leg you are driving along the top of the Roman Wall.

Note the Battlefield site on the right (Havensfield)

3.3 7

straight on down the hill



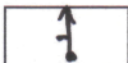
1.1 8.1

left at roundabout



0.3 8.4

Chesters Roman Fort is to the left



0.4 8.8

note the Roman Wall to the right. From here you can see the layout of the wall, ditch and vallum.



1.6 10.4

note the Trig point in the field to the right. Mind the bend then enjoy the 15 mile drive to Greenhead.



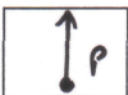
0.7 11.1

Roman Mithraic temple to the left. If the weather holds you might like to pay it a visit. It's a walk across the field.



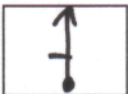
1 12.1

Housteads car park is to the right. No time today but note it for a future visit.



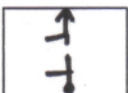
4.4 16.5

sp Vindolanda to the left but keep on the military road.



2.8 19.3











sp Haltwhistle, Centre of Britain to the left.
ditto

2.3 21.6
2.6 24.2




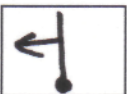
There is a point on the run where the road dips to the left and enters a wood.

Look right to see the wall's profile

as it heads towards the hills.

		route out			
sp Roman Army Museum on right		0.4	24.6	caution, steep hill and 30mph zone	
turn right in Greenhead village, note the café on the right and the advert for farmers market. Sp B6318 Gilsland		0.6	25.2		
sp to mile castle just before the bridge, does this look familiar?		1.7	26.9		
turn right at tee		0.3	27.2		
turn left on the bend sp Lanercost and Brampton		0.1	27.3		
turn left sp Lanercost, Brampton		1.1	28.4	I can recommend the cheese.	
pass Birdoswald Fort then various turret remains, on the roadside		0.5	28.9	Lots of Wall	
Banks Village		2.8	31.7		
Keep left in Banks Village					
Lanercost Priory is on the left		1.3	33		
turn right near Lanercost sp Walton		0.1	33.1		
turn left sp Walton		1.4	34.5		
straight on (!!) in Walton village sp Brampton, Longtown, Carlisle		1.4	35.9		
rt at tee sp Longtown A6071		1.3	37.2		

route out

left sp Irthington, Carlisle airport		0.2	37.4
right sp Carlisle Airport		1.6	39.0
at Carlisle Airport Entrance, MGs only straight on to be marshalled beside the Vulcan. other cars turn right		0.5	39.5
and into the Solway Aviation Museum car park, enter between the buildings.		0.2	39.7