


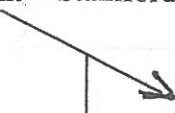

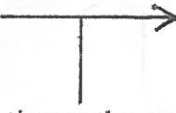


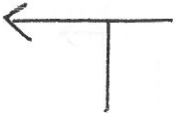




MG Club Evening Run 13th March 6.30pm

	MIs	
1		At exit of car park zero mileometer, turn left
2	after 1.0	junction, turn left 
3	1.6 0.6	junction, turn left 
4	2.2 0.6	junction, turn right 
5	2.5 0.3	junction, turn right - Stamford Road (careful-dangerous exit!) 
6	5.6 3.1	junction, turn right, sign- post Medburn, then <u>straight on</u> (Black Heddon) 
7	11.6 6.0	t- junction, turn right for Black Heddon 
8	11.9 0.3	bear left at the junction at the end of the village, then carry <u>straight on</u> 
9	13.1 1.2	cross road, straight on 
10	14.1 1.0	t-junction, turn left 
11	14.3 0.2	junction, turn right 
12	15.5 1.2	cross-road, turn left 

13	18.5'	3.0	t-junction, turn right, sign- post Rothbury	
14	Straight on past Kirkharle			
15	21.8	3.3	t-junction, right & immediate left sign- post Scots Gap	
16	23.3	1.5	junction, turn right sign- post Middleton (caution-large pothole!)	
17	24.5	1.2	t-junction turn right	
18	29.4	4.9	junction, turn left, sign- post Whalton	
19	30.1	0.7	t-junction, turn right	
20	30.6	0.5	junction, turn left - Ogle	
21	32.0	1.4	junction, turn right sign-post Ponteland/Kirkley	
22	33.4	1.4	junction, turn right	
23	34.5	1.1	t-junction, turn left	
24	35.3	0.8	turn left- Wagon Inn	