




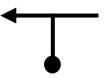
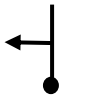

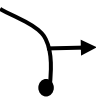
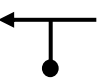

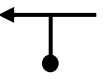
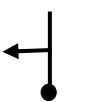





# MG Northumbria College Valley Run 23 August 2016

Inter	Total	Tulip	Directions
			Meet at Linden Tree Pub car park, Linden Hall, Longhorsley. Watch out for speed bumps on access road.
0.0	0.0		At end of access road, T junction with A697 set trip to zero. Turn right onto A697.
1.3	1.3		Turn left and immediately bear right.
0.3	1.6		Turn left at Anglers Arms pub.
0.2	1.8		Turn left onto B6344 nsp.
5.3	7.1		At T junction turn left s/p Otterburn/Thropton/Rothbury B6341. Refreshments/loos in Rothbury.
2.3	9.4		Turn right at Cross Keys Inn s/p Whittingham/Netherton - roadsign currently lying on grass verge.
2.9	12.3		Bear right s/p Whittingham/Callaly.
0.5	12.8		Keep right s/p Whittingham/Callaly.
1.9	14.7		In Callaly keep right s/p Whittingham/Glanton/Alnwick.
2.2	16.9		At T junction (Whittingham) turn left at monument s/p Glanton.
1.7	18.6		At T junction (Glanton), turn left nsp.
0.1	18.7		Turn left s/p Alnham/Great Ryle (beware s/p is on left).



# MG Northumbria College Valley Run 23 August 2016

1.0	19.7		Turn right s/p Branton/Fawdon/Ingram.
1.5	21.2		At T junction (Branton) turn right s/p Powburn.
0.2	21.4		Keep left.
0.8	22.2		At T junction turn left s/p Coldstream/Wooler/Wooperton A697.
0.5	22.7		Turn left s/p Brandon/Ingram/Linhope.
1.7	24.4		Straight on s/p Ingram/Linhope.
0.9	25.3		Turn right s/p Cycle Route 68.
2.9	28.2		Turn left s/p Roseden.
0.9	29.1		Turn right s/p Coast Direct.
0.4	29.5		Turn left s/p Coldstream/Wooler A697.
2.1	31.6		Turn left s/p North Middleton/South Middleton.
0.5	32.1		Keep right s/p North Middleton.
0.5	32.6		Bear right.
0.4	33.0		Ford! Uneven road for approx 1 mile.



# MG Northumbria College Valley Run 23 August 2016

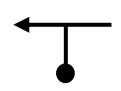
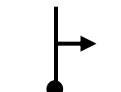

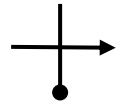
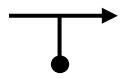
0.5	33.5		Turn left (NB track on right unsuitable for motor vehicles).
0.5	34.0		Keep right.
0.5	34.5		Keep right s/p Wooler.
0.5	35.0		Turn left s/p Wooler.
2.1	37.1		At T junction turn left onto Wooler main street. (Toilets in car park on right).
0.2	37.3		Turn left s/p Highburn House (drive past Highburn House/stag on left).
0.6	37.9		Straight on.
0.4	38.3		Turn left s/p Coldstream A697.
1.4	39.7		Turn left s/p Yeavinger/Kirknewton/Yetholm B6351. Drive through Kirk Newton.
0.6	40.3		Turn left into College Valley s/p Hethpool.

Keep on main road/track through Hethpool. After Hethpool you are on single track roads with minimal passing places. Be mindful of other road users/walkers and keep your speed low. Car park at entrance to valley.

Leave College Valley/Hethpool the same way you came in, back to junction with B6351.



# MG Northumbria College Valley Run 23 August 2016

0.0	0.0		At T junction set trip to zero. Turn left s/p Mindrum/Yetholm B635
2.0	2.0		Turn right s/p Kelso/Milfield/Howtel.
0.3	2.3		At T junction turn right B6352 s/p Milfield/Howtel..
2.0	4.3		At crossroads turn right s/p Milfield/Wooler.
1.1	5.4		At T junction turn right onto A697 s/p Morpeth/Wooler/Milfield.
0.3	5.7		Café Maelmin is on your right.