

























Total Miles	Inter miles	Tulip	Comments
0.0	0.0		At Vallum Café, Turn left (onto B6318 but no SP), Zero Trip
0.6	0.6		Lt onto B6321, SP Corbridge
4.5	3.9		Give way, keep left
4.5	3.9		Straight over ,SP Gateshead, Prudhoe B6321
4.7	0.2		Rt, SP Hexham
5.1	0.4		Lt,SP Blanchland ,Slaley
5.3	0.2		Right, SP Slaley, Hexham A695
5.4	0.1		Immediately Lt, SP Dilston College
7.4	2.0		Rt, SP Hexham B6306
8.4	1.0		Lt, SP Ochrelands Workshops



Total Miles	Inter miles	Tulip	Comments
8.9	0.5		Straight on, SP Allendale, Hexham, Race Course
9.4	0.5		Straight on, SP Allendale, Hexham, Race Course
12.0	2.6		Lt at tee, no SP
14.6	2.6		Rt, SP B6305 Alston, Whitfield
16.7	2.1		Lt at tee, SP A686 Alston, Whitfield
20.5	3.8		Sharp right, SP Haltwhistle, Coanwood
22.0	1.5		Lt at tee, SP Haltwhistle
27.0	5.0		Rt at tee, SP Coanwood
27.8	0.8		Right and Left SP A689 Alston, Brampton
29.8	2.0		Rt at tee, SP Brampton, Halton lea Gate



Total Miles	Inter miles	Tulip	Comments
35.9	6.1		Lt, SP Talkin, Castle Carrock
38.1	2.2		Lt at tee, SP Talkin, Castle Carrock
38.3	0.2		Rt at cross roads, SP Talkin Tarn, Brampton
39.3	1.0		Rt at tee, SP B6413 Brampton
39.5	0.2		Rt, SP Talkin Tarn

Park in the car park, suggest you put £2 in for over an hour. Make your way to the tea shop.

(take the pedestrian exit diagonally oposite the corner you drove in)










See you there, remember the quiz sheet.











If it's a nice day, walk round the lake after lunch, its very pleasant and a good path.

Eventually you might be able to drag yourself away from this beautiful Cumbrian Tarn





(it is reputed to be bottomless!) continue the route on the next page.

Did you know that Brampton got its name from the brambles that grow abundantly on its sandy soil?

Total Miles	Inter miles	Tulip	Comments
0.0	0.0		Leave car park, zero trip at the road end Turn Right
0.2	0.2		Rt, SP Brampton Junction (the name of the Railway Station)
1.3	1.1		Right at tee, no SP
1.7	0.4		Lt at tee, SP Kirkhouse, Hallbankgate
2.5	0.8		Rt, SP Foresthead, Hallbankgate
2.9	0.4		Lt at tee, SP Hallbankgate, Alston
3.3	0.4		Rt at tee, SP A689 Midgeholm, Alston
8.9	5.6		Lt, SP Featherston, Kellah
11.3	2.4		Lt at tee, SP Haltwhistle

12.5	1.2		Lt at tee, no SP
<hr/>			
Total Miles	Inter miles	Tulip	Comments
<hr/>			
13.0	0.5		Rt, SP Haltwhistle
14.0	1.0		Rt at tee, SP A69 Hatwhistle
16.1	2.1		Straight on at Round a Bout
16.4	0.3		Lt, SP Haltwhistle
16.5	0.1		Lt SP Melkridge
19.8	3.3		Rt at tee, no SP
20.8	1.0		Lt, SP Thorngrifton, Westwood (BEFORE the A 69)
21.5	0.7		Rt at tee, SP Morwood, Housteads
29.5	8.0		Lt, SP B6319 Chollerford

31.8	2.3		Rt at tee, SP B6318 Newcastle
Total Miles	Inter miles	Tulip	Comments
32.5	0.7		Rt at Round a Bout, SP Newcastle
37.0	4.5		Straight on at round a bout SP Heddon on the Wall
40.0	7.5		Lt SP Ingo, Matfen
42.1	2.1		Rt SP Brewery
43.2	1.1		Rt at tee, no SP
43.9	0.7		Lt SP Belsay, Stamfordham
48.1	4.2		Rt at tee, SP Newcastle and Medburn
50.2	2.1		Lt at tee, SP Newcastle, Ponteland

51.5	1.3		Second Lt, SP Woolsington Black Callerton
53.4	1.9		Across round a bout
53.5	0.1		Across round a bout
53.6	0.1		Lt into Wheatsheaf car park or Rt into Callerton Parkway M car park free on Sundays