








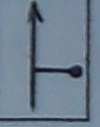

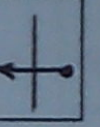
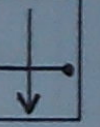



Miles		Tulip	SP	Notes
Int	Total			
0	0			Towards Corbridge Reset milometer on exit from tunnel
0.2	0.2		Bywell & Styford	
0.7	0.9		No SP	
2.1	3		Stocksfield & Ebchester	
0.1	3.1			
0.6	3.7		Riding Mill & Hexham	Caution, Major road
0.1	3.8		Ebchester & Hindley	B6309
0.7	4.5		Ford 285 yards	(p1)  depth expected to be less than 4in
0.2	4.7			Ford is cobbled my TF had no difficulty! just Gan Canny!
0.7	5.4		no SP	
1.4	6.8		Scales Cross & Slailey	B6309
1.8	8.6		Slailey	**You are crossing a major road (A68)**
3	11.6		Whittonstall & Kilnplit Hill	
2.6	14.2		Derwent Reservoir	(p2)

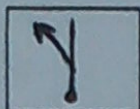


4.1 18.3




no SP

1.2 19.5




BLANCHLAND

1 20.5




Stanhope


0.5 21

Hunstanworth  
&  
Townsville

1 22

Hunstanworth  
&  
Blanchland

0.7 22.7



Rookhope

0.3 23



Cattle Grid

(p3)

0.7 23.7

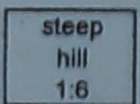


Cattle Grid

1.3 25



Cattle Grid

steep  
hill  
1:6

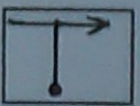
Sharp Bends

1.6 26.6



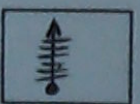
Cattle Grid

0.1 26.7



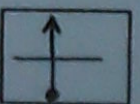
no SP

4.5 31.2



Cattle Grid







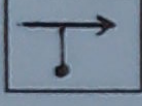







0.5 31.7

Ropehaugh  
&  
Coalcleugh







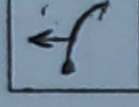


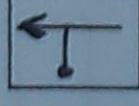




(Toilets 0.1 mile ahead!)

(p4)














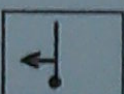



0.1	31.8			toilets next to tea rooms. note the Armstrong Hydraulic Engine for the future.
0.8	32.6		Alston Nenthead Coalcleugh	
1.1	33.7			Cattle Grid
2.5	36.2			Cattle Grid
<0.1	36.2		Alston & Nenthead	
0.6	36.8			you are now at 1950 ft above sea level
1.6	38.4		Alston & Nenthead	A689
				p 5
3	41.4		Hexham	B6294
3.7	45.1			crossing A686, caution
0.4	45.5			Narrow road with passing places
1.9	47.4		GATE	leave gates as you find them!
0.3	47.7		GATE	caution, livestock
<0.1	47.7		Barhaugh & Slaggyford	
0.6	48.3		Gates	3 within half a mile


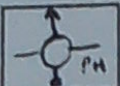




0.7	49			Cattle Grid
0.2	49.2			Cattle Grid
0.6	49.8			Cycleway 68
1.3	51.1		Haltwhistle & Eals	
1.4	52.5		Haltwhistle	
2.7	55.2		Haltwhistle	
0.8	56		Featherstone Park	
				p 7
0.7	56.7			Featherstone Castle, said to be haunted. Grounds hold remains of POW camp 18 for German Officers
1.3	58		Haltwhistle	
1.1	59.1		Carlisle & Haltwhistle	caution, A69
				***
9.2	68.3		Lanercost	just after LH bend, caution indicate well ahead!
0.5	68.8			Bear left before Castle
0.7	69.5		no SP	
0.3	69.8		Tea Rooms	



	69.5		turn right out of the Car Park	bare right at first bend
4.8	74.3		Gillsland B6318	
1.1	75.4		Gillsland Greenhead	
0.1	75.5		Greenhead B6318	
2	77.5		Chollerford	
1	78.5		Haltwhistle	
2.3	80.8		Town Centre	***
0.8	81.6		Melkridge	p 8
3.3	84.9		Hadrian's cycleway	routes 68 & 72
1	85.9		Thorngraston & Westwood	
0.7	86.6		Morwood & Housteads	
0.6	87.2		view of Vindolanda	different from my last run here
0.8	88		Newbrough	
6.8	94.8		Chollerford	B6319
2.3	97.1		Newcastle & Chollerford	B6318



0.8	97.9		Newcastle & Hexham	B6318
4.7	102.6		Heddon on the Wall	B6318
3.8	106.4		Vallum Tea Rooms	
4	106.6		Robin Hood PH	

Jean and I hope that you enjoyed this absent friends run. We have now run out of routes to the Greenhead/Gilsland area.

The Absent Friends Run was started in memory of the late Jim Richardson who lived over there.

Originally the Jim Richardson Memorial Run it was renamed to honor all departed members.

This is your opportunity to take over the run in 2011, perhaps to a different area.

## Contact Numbers

 5  
**Lanacost tearooms CA82HQ**

**01697741267**

**Vallum tearooms Military Road NE18 0LL**

**01434672652**