








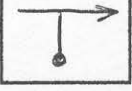


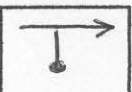
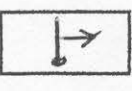
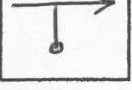
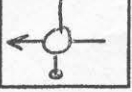
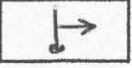


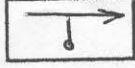






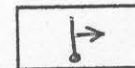
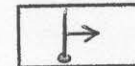


instruction	tulip	SP	intermediate miles	total miles
<b>From car park at George Hotel, Chollerford</b>				
set trip to Zero		B6318	0.0	0.0
		Fourstones B6319 Haydon Bridge	0.8	0.8
		Newbrough 1 B6319	2.2	3.0
		Newbrough 1/2 Haydon Bridge 6	0.5	3.5
		Haydon Bridge 3	3.2	6.7
		Chesterwood 3/4	1.3	8.0
		Prior House 1 1/2 Whinnetley 1 1/4	1.0	9.0
Caution keep RT at Hillhouse		no SP	0.5	9.5
before 10 Ton sign		no SP	0.2	9.7
		A69 Carlisle	0.7	10.4
		Ridley Hall 1/2 Beltingham 1 1/2	1.5	11.9
		Ridley 1/2 Beltingham 1	0.4	12.3
		Whitfield 3 1/4	1.8	14.1
		Whitfield 1 1/2	2.0	16.1
		Haltwhistle 7	0.3	16.4

		Featherstone 5 Coanwood 4	2.1	18.5
		Coanwood 1 1/4	2.9	21.4
		Brampton 12 Alston 10 Coanwood 1/2 (A689)	0.8	22.2
		Halton Lea Gate 1 1/4 Brampton 9 3/4 A689	2.0	24.2
in Hallbankgate		Talkin 2 1/4 Castle Carrock 4	6.2	30.4
		Talkin 1 3/4 Castle Carrock 3 1/2	0.4	30.8
		Talkin 1/4 Castle Carrock 1 1/4	1.8	32.6
in Talkin Village		Castle Carrock 1 1/2 Carlisle 9	0.2	32.8
		Castle Carrock 1 Cumrew 4	0.3	33.1
		Brampton 3 B6413	0.5	33.6
		Hayton 2 1/4 How Mill 2 1/2 Carlisle 9	0.4	34.0
under viaduct		How Mill 1 1/2 Hayton 1 1/2 Carlisle 8 1/2	0.4	34.4
		Hayton 1 Corby Hill 2 1/2 Carlisle 8	0.9	35.3
		Hayton 1 Brampton 4	0.2	35.5
		A69 Brampton 1 1/2	1.6	37.1
		Carlisle (North) A689	0.6	37.7
		Carlisle Airport 1 1/2 Irthington 1 1/2	2.6	40.3

		A6071 Brampton 2	2.4	42.7
		Walton 1 Roadhead 9	0.2	42.9
		B6318 Gilsland 7 Greenhead 9	3.4	46.3
		Lanercost 3 Brampton 6	0.7	47.0
		Allensteads Park Nook	1.2	48.2
		no SP	1.5	49.7
Gated Road		no SP	0.4	50.1
		B6318 Gilsland 1/4 Greenhead 2 1/2	3.2	53.3
		Greenhead 2	0.2	53.5
caution, poor view!		after railway bridge	0.2	53.7
		into Station Hotel Car Park	0.1	53.8

BUFFET IS IN THE SAMSON INN,  
 BUT ITS CAR PARK IS NOT VERY  
 BIG. STATION HOTEL'S CAR PARK  
 BELONGS TO THE RAILWAY.

SEE YOU THERE,

*Bch.*